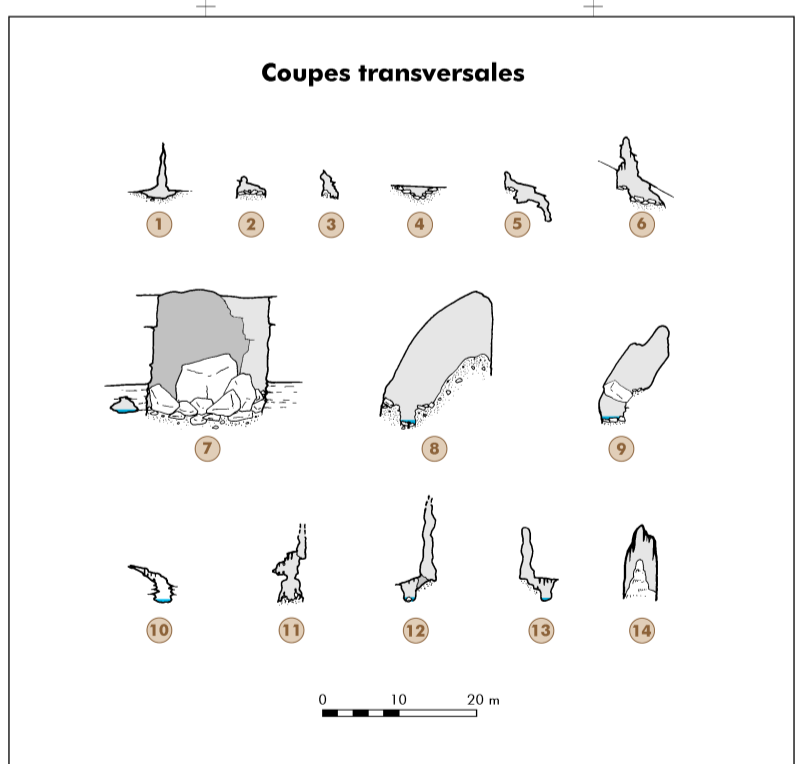
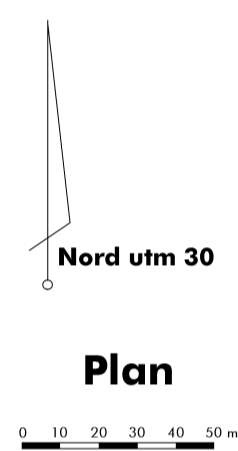
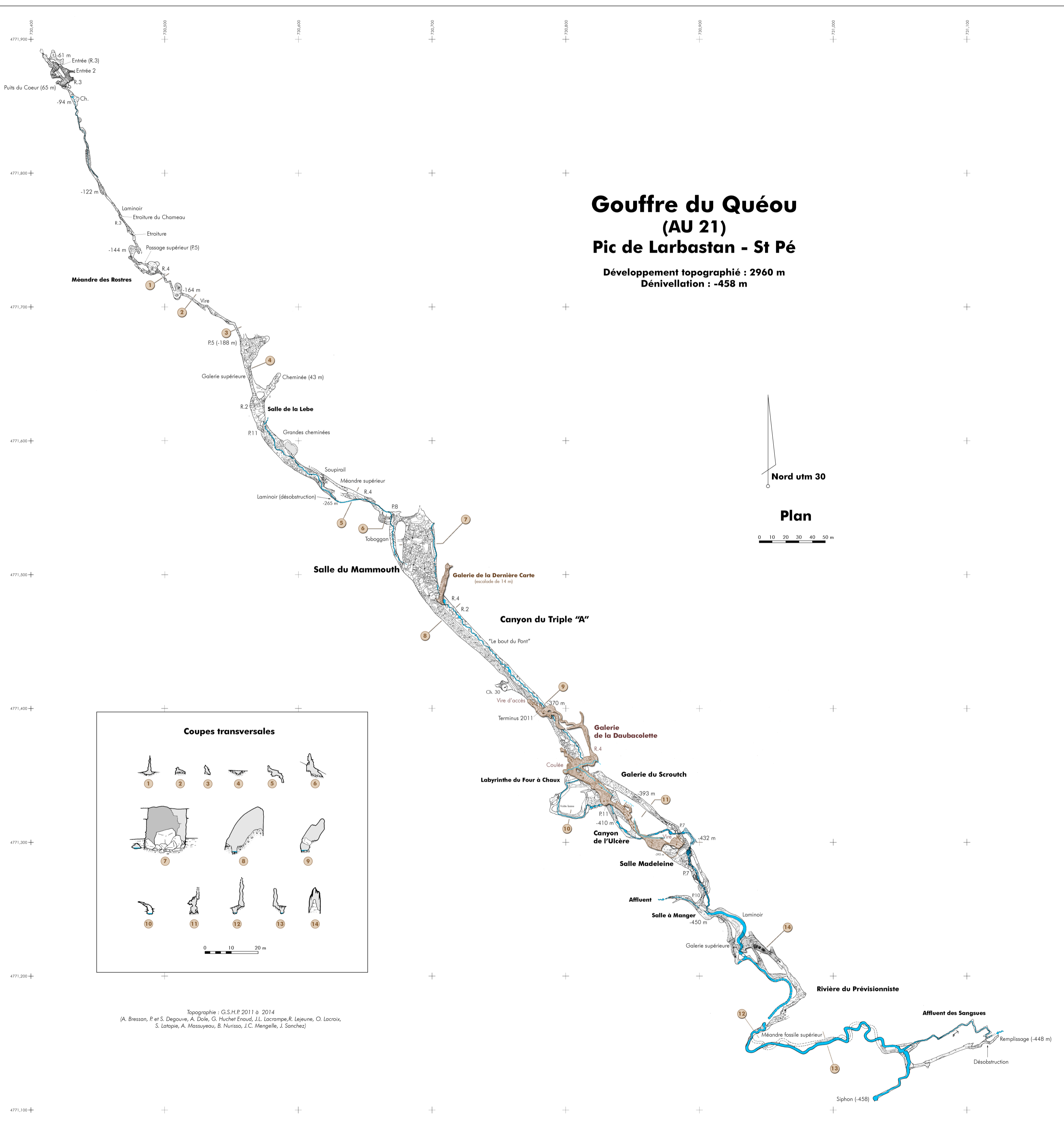


Gouffre du Quéou (AU 21)

Pic de Larbastan - St Pé

Développement topographié : 2960 m
Dénivellation : -458 m



Topographie : G.S.H.P. 2011 à 2014
(A. Bressan, P. et S. Degouve, A. Dole, G. Huchet Enaud, J.L. Lacrampe, R. Lejeune, O. Lacroix, S. Latapie, A. Massuyeau, B. Nurisso, J.C. Mengelle, J. Sanchez)