

Event d'Escaoupres

Echelle 1 : 100
0 2 4 6 8 10m

Coordonnées GPS (WGS84) : 703995 4801404 410

Projection : WGS84 / UTM zone 31N
truenorth 1.82 deg.

Longueur: 90 m

Profondeur: 13 m

Topographes: L. CORE, M. EGELS 2021


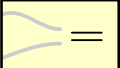


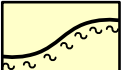

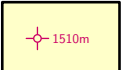

Synthèse : Matthieu EGELS

Club(s) : ASN

Page internet : asn13.fr

Compilation : Therion 5.5.4 (2020-12-15) le 26/01/2021

Légende

	mur		passage impénétrable
	mur supposé		contour
	argile		écoulements temporaires
	profondeur		eau

