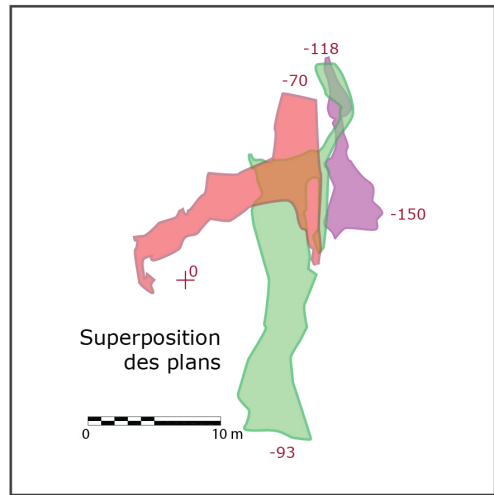
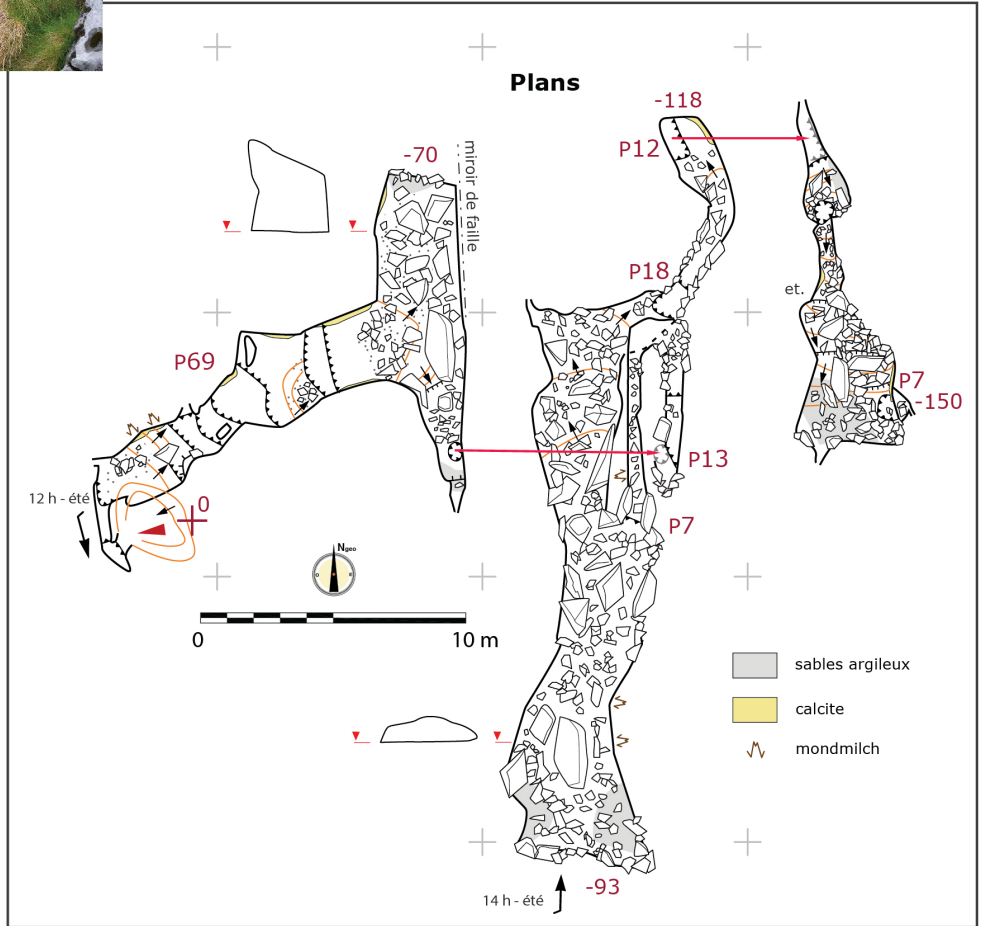
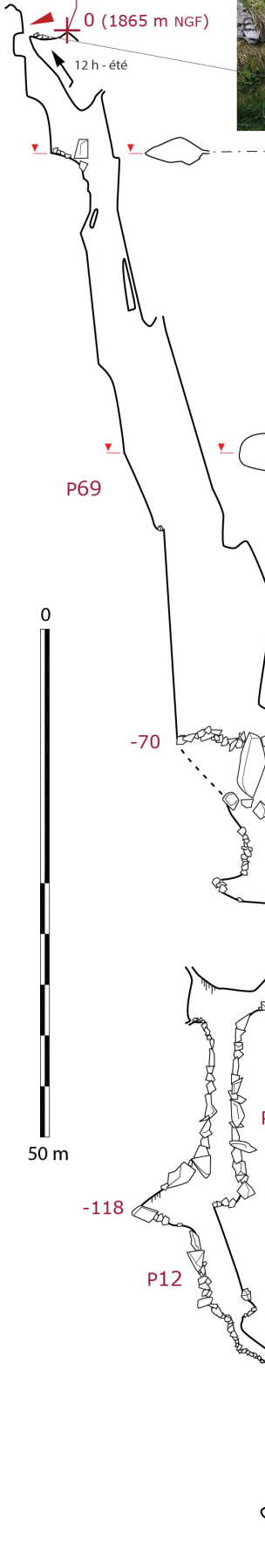


UTM 31T - WGS 84
 X: 369940
 Y: 4738334
 Z: 1865



Coupe semi-développée

Superposition des plans

Gouffre du Jéla
 commune d'Auzat (Ariège)

Topo UIS Grade 5
 DAO Florence Guillot
 Photo Philippe Jarlan
 Levés Florence Guillot, Denis Langlois, Gérard Laborde

